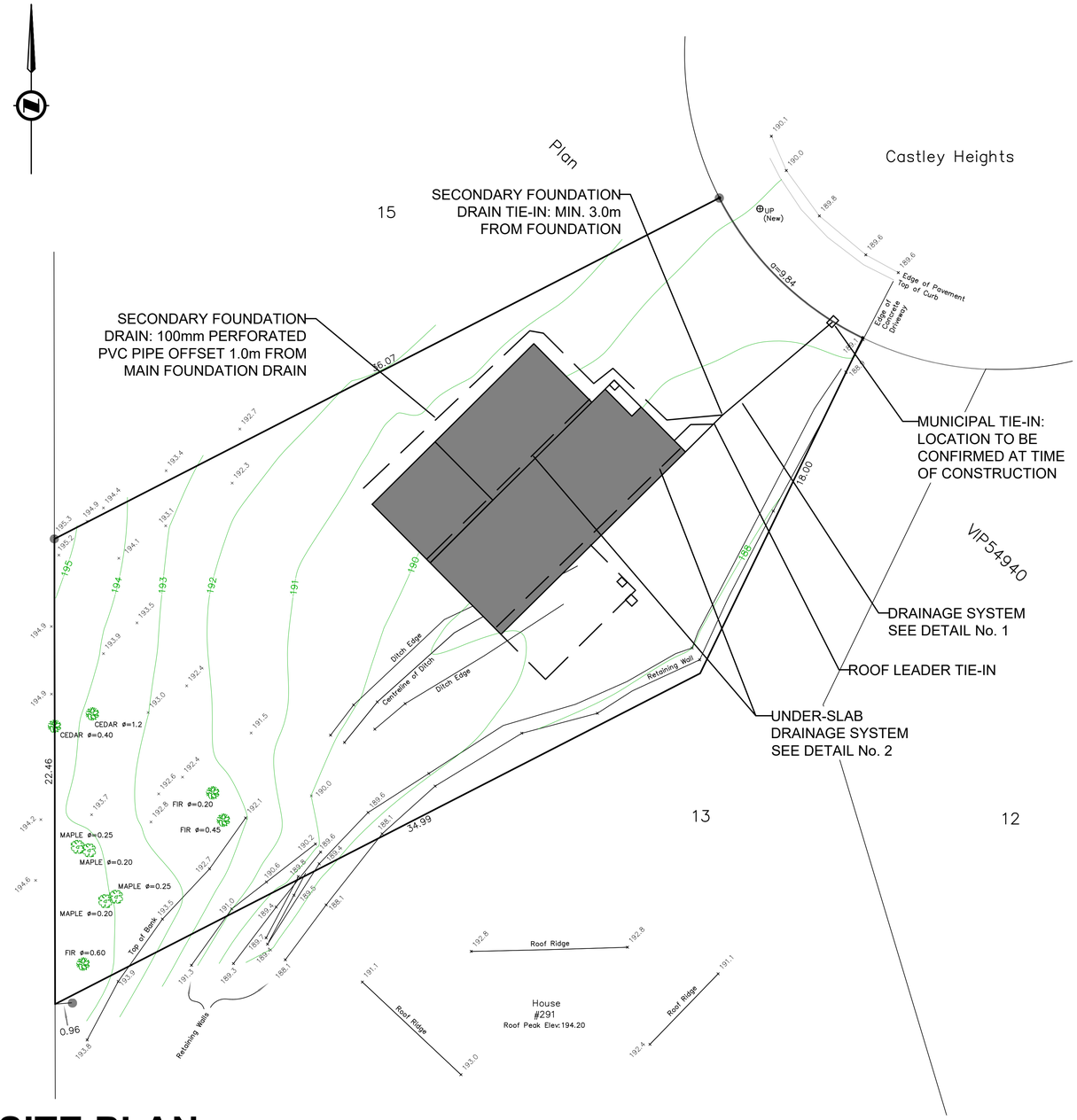

SITE PLAN

SCALE: 1:120
IMPORTED FROM:
TURNER & ASSOCIATES
LAND SURVEYING LTD.
DATE: APRIL 8, 2025

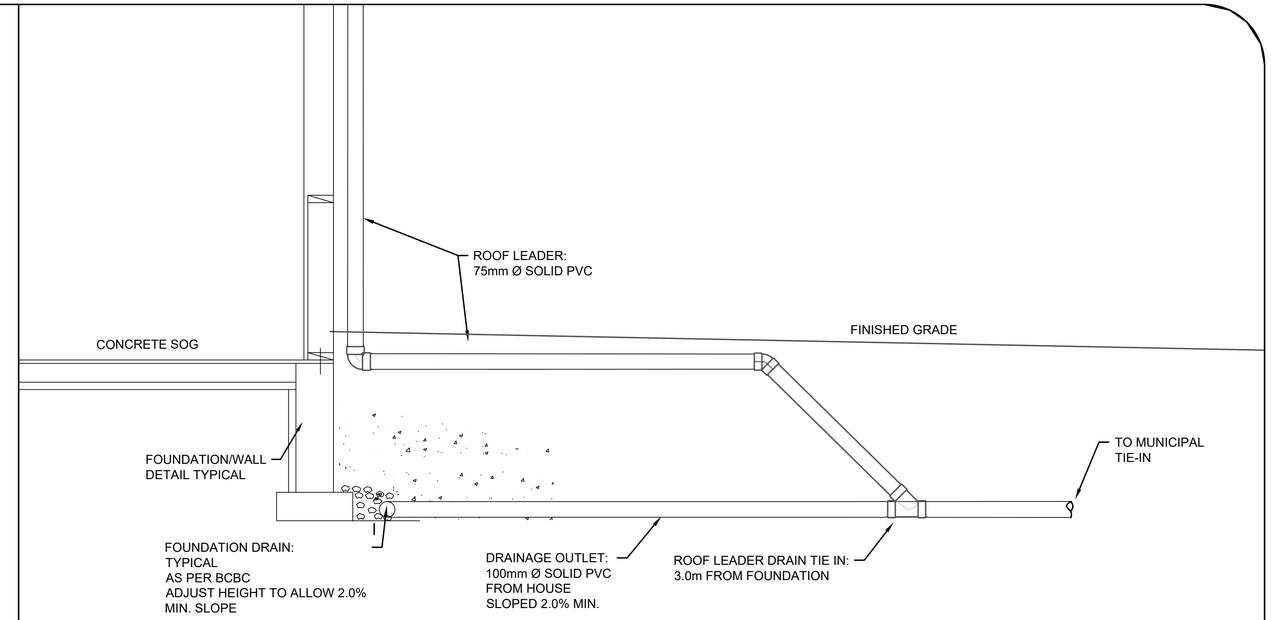

DETAIL No. 1 - DRAINAGE SYSTEM

SECTION VIEW - N.T.S.

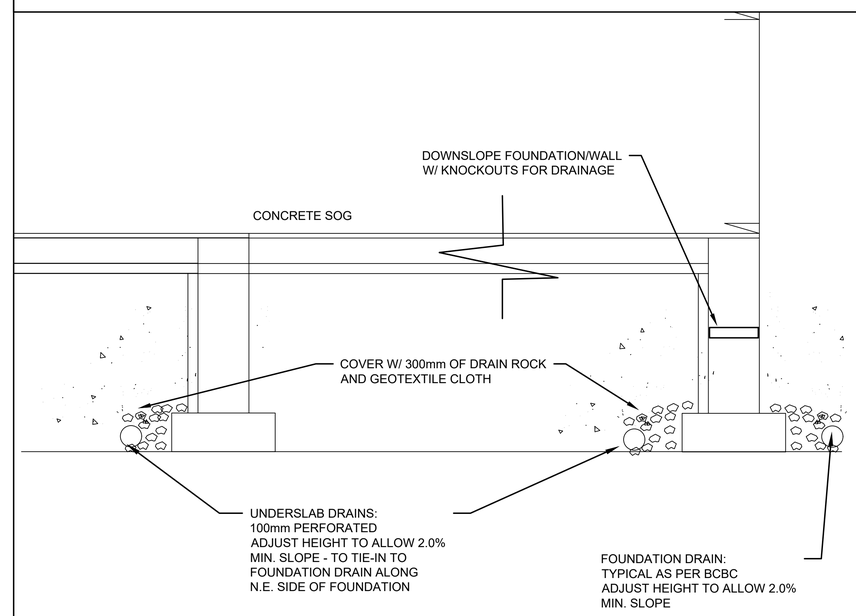

CONSTRUCTION NOTES:

1. ALL WORK TO BE CARRIED OUT IN ACCORDANCE WITH CURRENT BUILDING CODES.
2. GEOTECHNICAL INSPECTION REQUIRED FOR:
   - SUBGRADE CONDITIONS
   - COMPLETE SYSTEM PRIOR TO BACKFILL
3. ALL WORK TO FOLLOW THIS DRAWING, INCLUSIVE OF MANUFACTURERS SPECIFICATIONS FOR NOTED PRODUCTS OR MATERIALS.
4. SECONDARY FOUNDATION DRAIN TO BYPASS DRAINAGE SYSTEM AND CONNECT TO SYSTEM MIN. 3.0m FROM FOUNDATION.

DETAIL No.2 - UNDERSLAB DRAINS

SECTION VIEW - N.T.S.

REV No.	DATE	BY	P.Eng.	REVISION DESCRIPTION	LEGEND

DRAWING TITLE	RAINWATER MANAGEMENT PLAN	ENGINEER'S SEAL	PLOT DATE 2025-05-09 / DRAWN BY SW
PROJECT NAME	287 CASTLEY HEIGHTS, LAKE COWICHAN, BC		REVIEWED BY CH / SCALE AS NOTED
LEGAL DESCRIPTION	LOT 14, SECTION 5, RENFREW DISTRICT, (SITUATED IN COWICHAN LAKE DISTRICT), PLAN VIP54940	P2P# 1001802	PROJECT No. E4464 / DRAWING No. E4464-01

Lewkowich Engineering Associates Ltd.